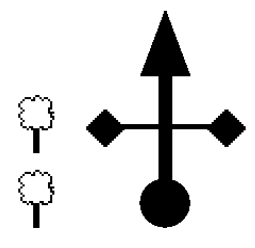
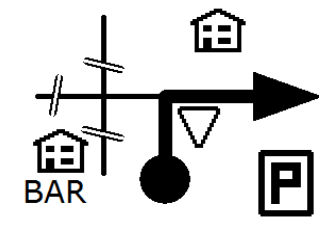
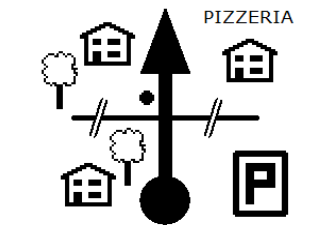
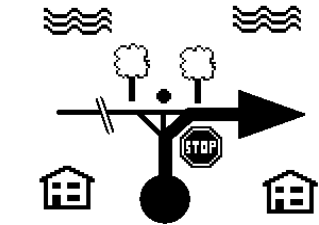
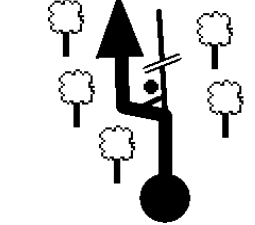



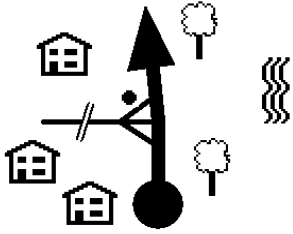
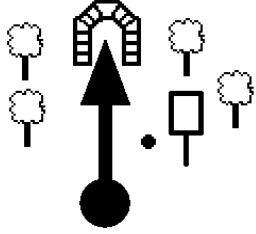
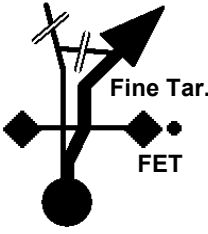



<b>Settore Sector</b>  <b>ET1</b>	Da: <b>Parco Partenza</b> From:	Dist. Totale - Total Distance <b>8,91 km</b>
	A: <b>Etallonage 2 Fine</b> To:	Tempo Totale - Target Time <b>h m</b>
		Media - Average Speed <b>km/h</b>

km Totali Total Dist.	km Parziali Partial Dist.	Direzione Direction	PC ZR	Informazioni Information	km Tot. Repr. Dist. to Go
0,00	0,00			Uscita Area Partenza/Arrivo Vedi Planimetria Generale	8,91
0,02	0,02				8,89
0,05	0,03			● <span style="border: 1px solid black; padding: 2px;">via A. Moro</span>	8,86
0,15	0,10			● <span style="border: 1px solid black; padding: 2px;">Genova</span> <span style="border: 1px solid black; padding: 2px; margin-top: 5px;"><del>Piacenza</del></span>	8,76
0,55	0,40			● <span style="border: 1px solid black; padding: 2px;">Officina Chiapparoli</span>	8,36

<b>Settore Sector</b>  <b>ET1</b>	Da: <b>Parco Partenza</b>	Dist. Totale - Total Distance <b>8,91 km</b>
	From:	Tempo Totale - Target Time <b>h m</b>
	A: <b>Etallonge 2 Fine</b>	Media - Average Speed <b>km/h</b>

km Totali Total Dist.	km Parziali Partial Dist.	Direzione Direction	PC ZR	Informazioni Information	km Tot. Regr. Dist. to Go
0,71	0,16			Attenzione effettuare una conversione ad U	8,20
0,870	0,1xx			<b>INIZIO TARATURA Trip-Master</b> <b>Etallonge 1 Inizio = 0,000 km</b> <ul style="list-style-type: none"> <li><b>Città di Bobbio</b></li> </ul> Al cartello Dare Precedenza GPS : N 44°46.159 E 9°23.313	8,0xx
1,2xx	0,4xx			<ul style="list-style-type: none"> <li><b>Bobbio centro</b></li> <li><b>ospedale</b></li> </ul> GPS : N 44°46.367 E 9°23.367	7,6xx
4,2xx	2,9xx			<ul style="list-style-type: none"> <li><b>Barberino</b></li> <li><b>765 m</b></li> </ul> GPS : N 44°47.414 E 9°24.868	4,7xx
5,1xx	0,9xx			<b>FINE TARATURA Trip-Master</b> <b>Etallonge 1 Fine = 4,289 km</b> <ul style="list-style-type: none"> <li><b>STOP 150 m</b></li> </ul> Alla cartello di preavviso STOP GPS : N 44°47.788 E 9°25.357	3,7xx

Prossimo  
Next =>

**0,05**

senza indicazioni proseguire sulla strada principale / without indication, go straight ahead

<b>Settore Sector</b>  <b>ET1</b>	Da: <b>Parco Partenza</b>	Dist. Totale - Total Distance <b>8,91 km</b>
	From:	Tempo Totale - Target Time <b>h m</b>
	A: <b>Etallonge 2 Fine</b>	Media - Average Speed <b>km/h</b>
To:		

km Totali Total Dist.	km Parziali Partial Dist.	Direzione Direction	PC ZR	Informazioni Information	km Tot. Regr. Dist. to Go
5,21	0,05			● <span style="border: 1px solid black; padding: 2px;">Genova</span>	3,70
5,46	0,25				3,45
5,620	0,1xx			INIZIO TARATURA Trip-Master Etallonge 2 Inizio = 0,000 km ● <span style="border: 1px solid black; padding: 2px;">VIII - 98</span> Al Cartello Dare Precedenza GPS : N 44°47.752 E 9°25.302	3,2xx
5,6xx	0,0xx			GPS : N 44°47.731 E 9°25.280	3,2xx
8,9xx	3,2xx			FINE TARATURA Trip-Master Etallonge 2 Fine = 3,292 km ● <span style="border: 1px solid black; padding: 2px;">Repubblica di Bobbio</span> Al cartello Blu " Bobbio Capitale " GPS : N 44°46.617 E 9°23.453	0,000

senza indicazioni proseguire sulla strada principale / without indication, go straight ahead      Settore / Sector ET1 - Pag. 3 / 3